

Beicio mynydd / Mountain biking

Gradd gyflawn	coch/anodd
----------------------	-------------------

Pellter	15.5km
----------------	--------

Amser	1.5 - 2.5 awr
--------------	---------------

Dringo	300m
---------------	------

Overall grade	red/difficult
----------------------	----------------------

Distance	15.5km
-----------------	--------

Time	1.5 - 2.5 hours
-------------	-----------------

Climb	300m
--------------	------


Canolfan Ymwelwyr
 Visitor Centre

ST 227936
Finish Section
ST 240936

Cwmcarn

Pontywaun

A467

B4591

Pontywaun

Crosskeys

A4048

Angel's Posts

Dragon's Teeth

Dragon's Tongue

Coed Medart

Medart

Castle Valley

Archie's Lift

Gate Keepers

Mynydd Henllys

Odin

Mabinogion

Airstream

Freeride

Giant's Finger

Cwm Carn




Craig y Glyn

Rhyswg-ganol

Coed Odyn

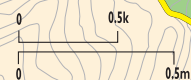
Twmbarlwm

Allwedd Key

-  Llwybr Twrch
-  Twrch trail
-  Trac Sengl
-  Singletrack
-  Cyfrfa'r foedwig
-  Forest drive
-  Priffordd
-  A Road
-  Ffyrdd eraill
-  Other roads
-  Rhif y postyn lleoliad
-  Waymarker number
-  Mynediad fr llywybr
-  Access to trail
-  Man cwrdd ambiwlans
-  Ambulance pick up point

Atgynhychir y map hwn o ddeunydd y Arolwg Ordnans gyda chaniatâd Arolwg Ordnans ar ran Rheolwr Llyfrfa El Mawrhydi © Y Goron. Mae atgynhychu heb ganiatâd yn torri hawffraint y Goron a gall hyn arwain at erlyniad neu achos sifil. Comisiwn Coedwigaeth Cymru 100025498 2009.

This map is reproduced from Ordnance Survey material with the permission of Ordnance Survey on behalf of the Controller of Her Majesty's Stationery Office © Crown Copyright. Unauthorised reproduction infringes Crown copyright and may lead to prosecution or civil proceedings. Forestry Commission Wales 100025498 2009.



Llwybr Twrch

Gradd gyflawn	coch/anodd ▲
Pellter	15.5km
Amser	1.5 - 2.5 awr
Dringo	300m

Dyma llwybr gwyh o'r ansawdd uchaf, ond nid yw'n addas i'r gwangalon. Mae'r daith gyfan bron ar hyd llwybr untrac a grëwyd yn bwrpasol drwy gymysgedd o goetiroedd llydanddail a choniffer a chribau agored.

Mae'r reidio'n amrywio o ddaear galed, agored i dir tyn, technegol a llawn gwreiddiau, a gellir defnyddio'r llwybr ym mhob tywydd. Mewn manau mae'r llwybr yn cadw gydag ochrau twyni coediog serth, gan hawlio eich holl sylw, tra mewn manau eraill mae'n llifo ar hyd tir agored gan roi'r cyfle i chi werthfawrogi golygfeydd dramatig ar draws Môr Hafren a'r brynau cyfagos.



Dilynwch yr arwyddion yma

Dosbarth y Llwybr:

Coch/Anodd ▲

Yn addas i

Beicwyr mynydd medrus gyda sgiliau oddi ar y ffordd dda. Addas i feiciau mynydd oddi ar y ffordd o ansawdd da.

Mathau o lwybrau a arwyneb

Yn fwy serth a chaled, trac sengl gan fwyaf gydag adrannau technegol. Disgwylwch lawer o arwynebedd amrywiol.

Nodweddion graddiant a thechnegol y llwybr

Fe fydd yna amrywiaeth eang o ddringfeydd a disgyniadau eithaf heriol. Disgwylwch ddod ar draws llwybrau bordiau, ysgafellau, creigiau mawr, camau cymedrol, disgyniadau, cambrau, a chroesi dŵr.

Lefel ffitrwydd awgrymiedig

Lefel uwch o ffitrwydd a stamina.

Twrch Trail

Overall grade	red/difficult ▲
Distance	15.5km
Time	1.5 - 2.5 hours
Climb	300m

This is a superb trail of the very highest quality that is not for the faint hearted. Virtually the entire route is on purpose built singletrack through a mixture of broadleaf and conifer woodlands and open ridge tops.

The riding varies from open and flowing hard pack to tight technical and rooty and is rideable in all weather. In places the trail hugs the sides of some very steep wooded side slopes, demanding concentration, whilst in others it sweeps along open ground giving you the chance to take in dramatic views of the Bristol Channel and the surrounding hills.



Follow these waymarkers

Bike Trail Grade

Red/Difficult ▲

Suitable for

Proficient mountain bikers with good off-road riding skills. Suitable for better quality off-road mountain bikes.

Trail & surface types

Steeper and tougher, mostly singletrack with technical sections. Expect very variable surface types.

Gradients & technical trail features (TTFs)

A wide range of climbs and descents of a challenging nature will be present. Expect boardwalks, berms, large rocks, medium steps, drop-offs, cambers, water crossings.

Suggested fitness level

Higher level of fitness and stamina.